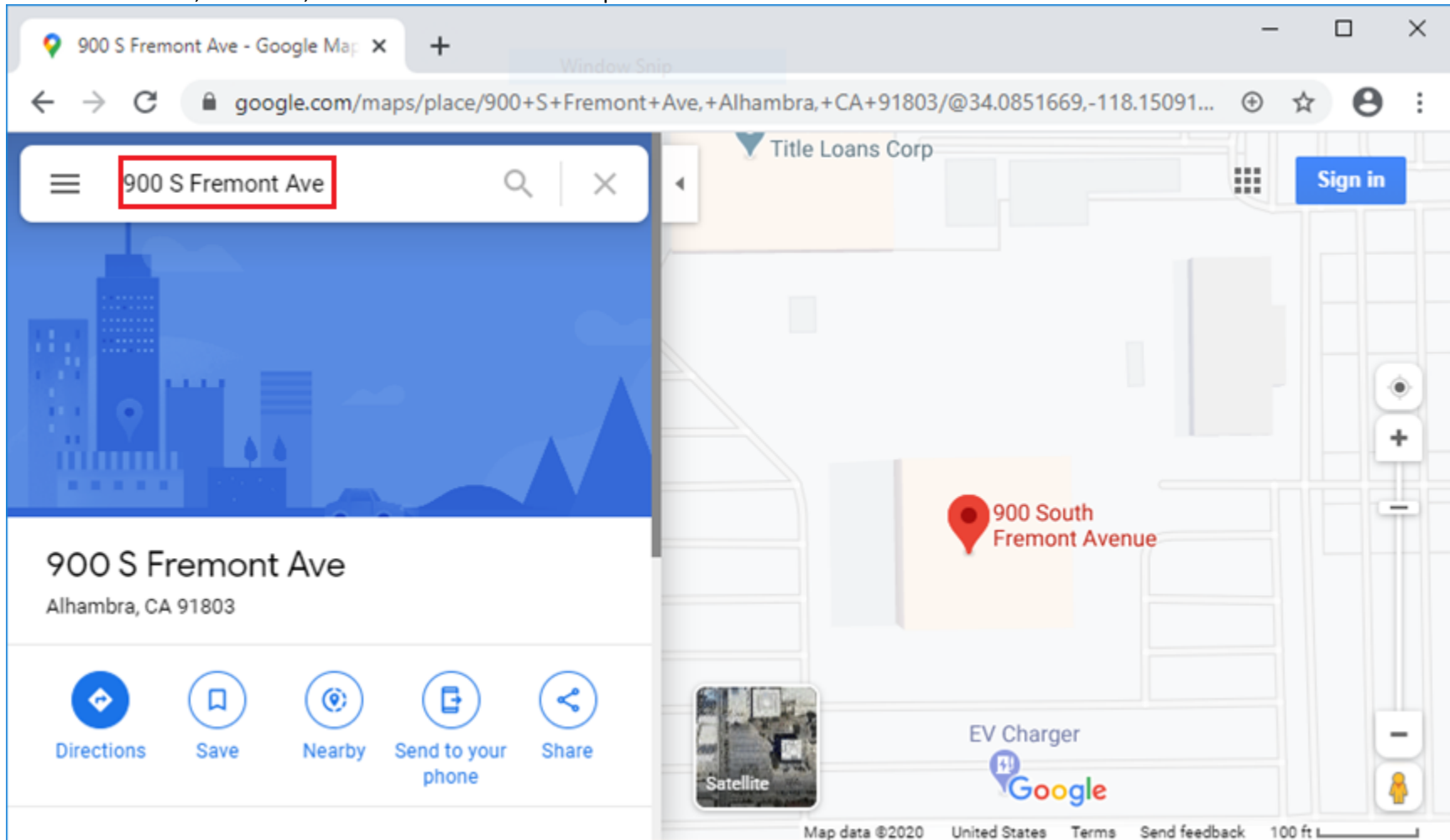


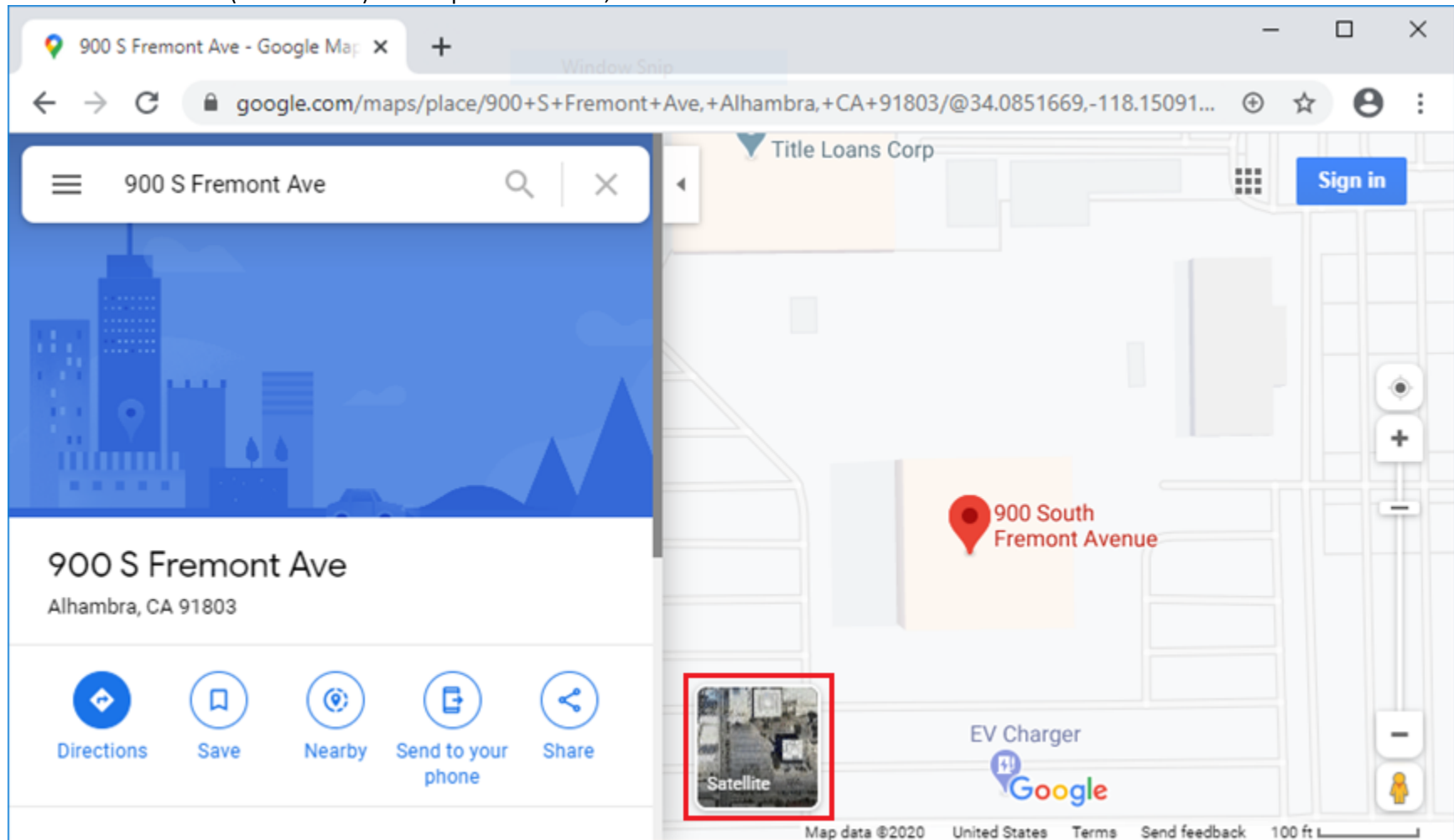
Regional Projects

Instructions for Looking up Latitude and Longitude in Google Maps

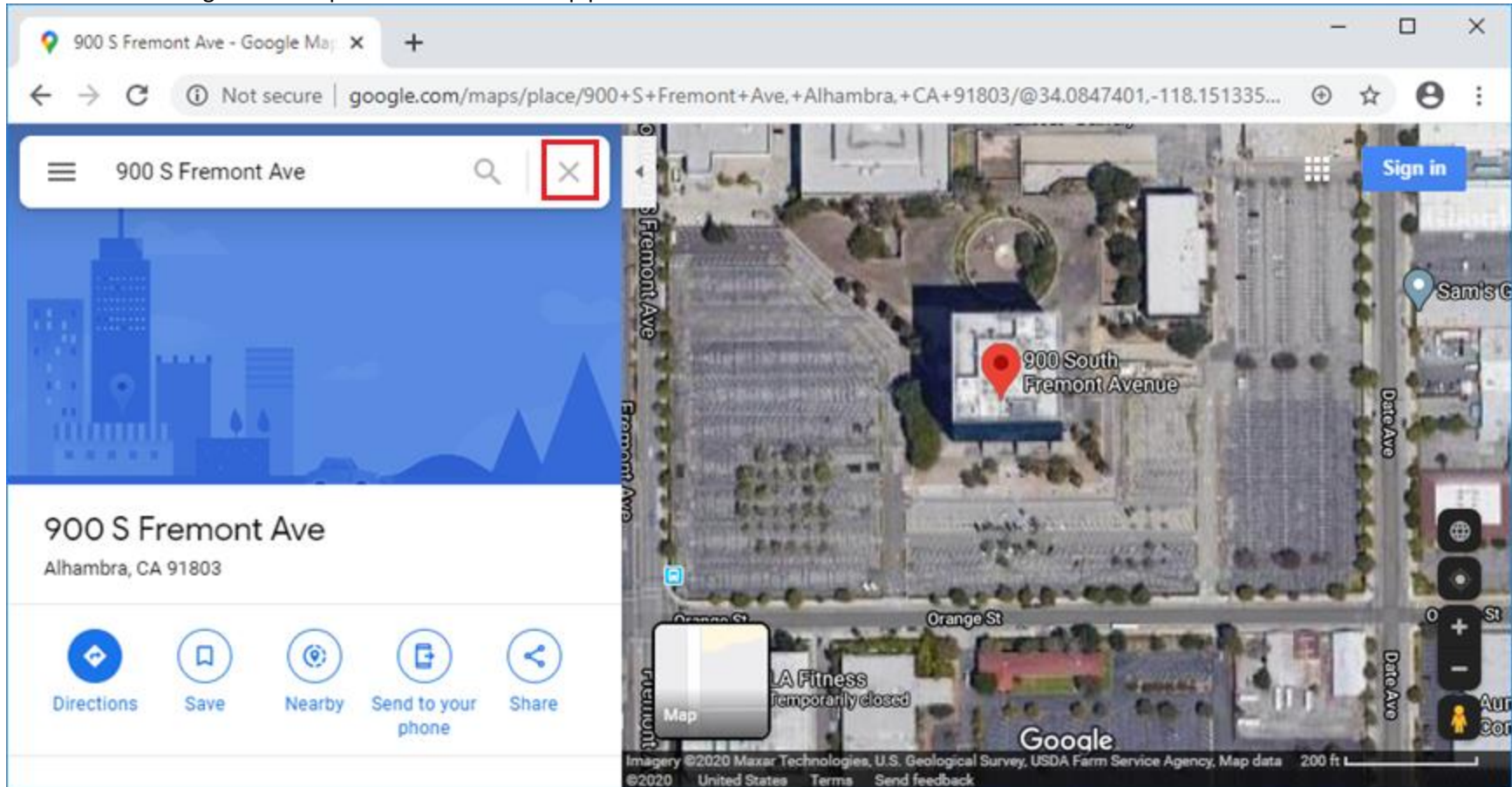
Visit <https://maps.google.com>, and navigate to the general location by entering an address, intersection, or place name: 900 S Fremont Ave, Alhambra, CA 91803 is used as an example.



If needed, pan and zoom by clicking and dragging the map.
Click on Satellite view (boxed in red) to see specific features, if desired:



Click the X to the right of the input to clear the red map pin:



Click a location on the map to represent your project. The latitude, longitude will appear at the bottom.

In this example:

Latitude: 34.085564

Longitude: -118.150080

